



**YOUR CONNECTION TO A  
COLLECTIVE DRIVERLESS FUTURE**



# WHAT IS LINC?

LINC is the largest test of autonomous shuttles in Denmark

Aiming for a sustainable urban environment and public transport in the future.

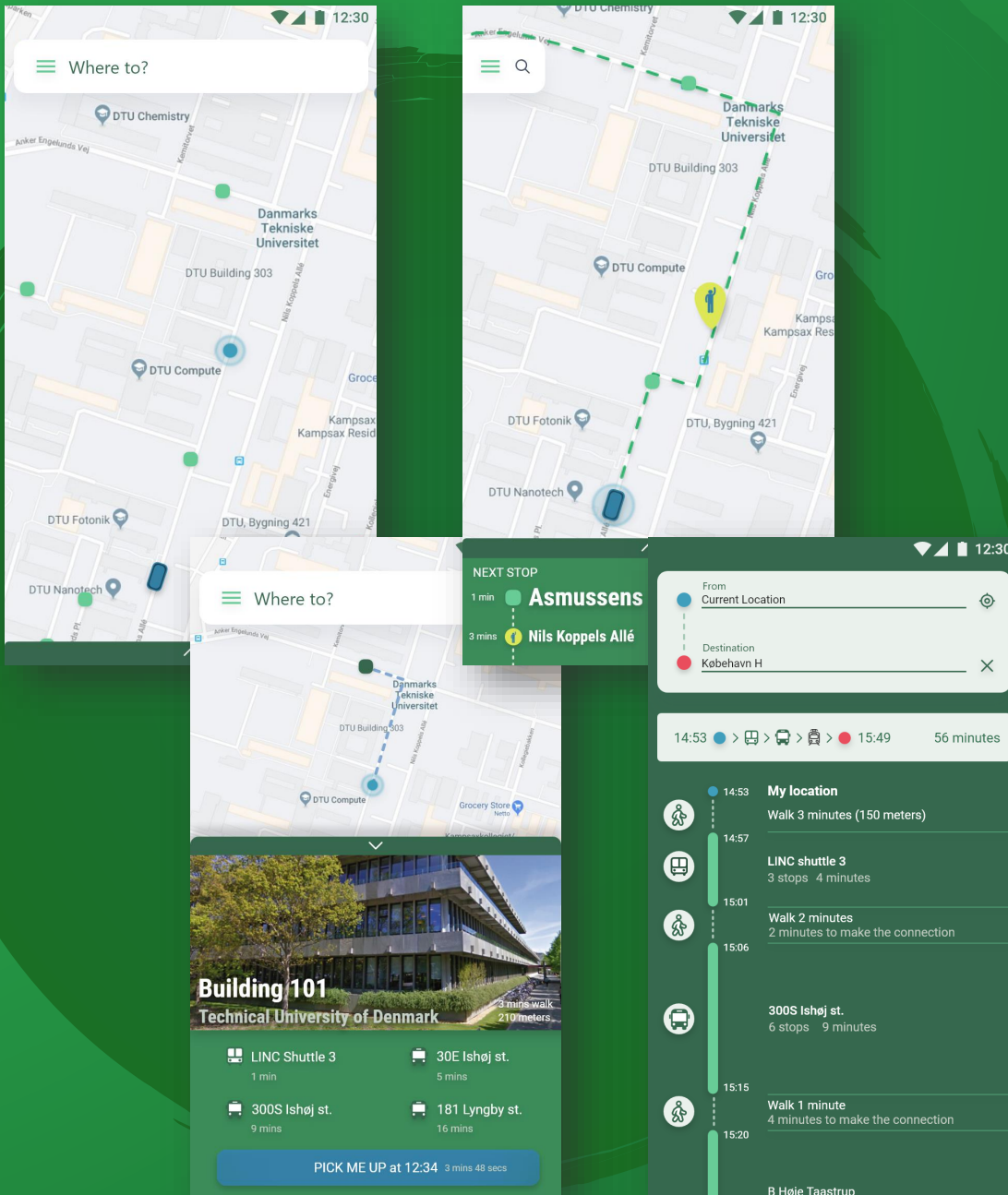
First test area to be the DTU Lyngby Campus

# What we're working on

LINC mobile application

An easy way to view and interact with the LINC shuttles

A way to integrate the LINC shuttles to your daily commute

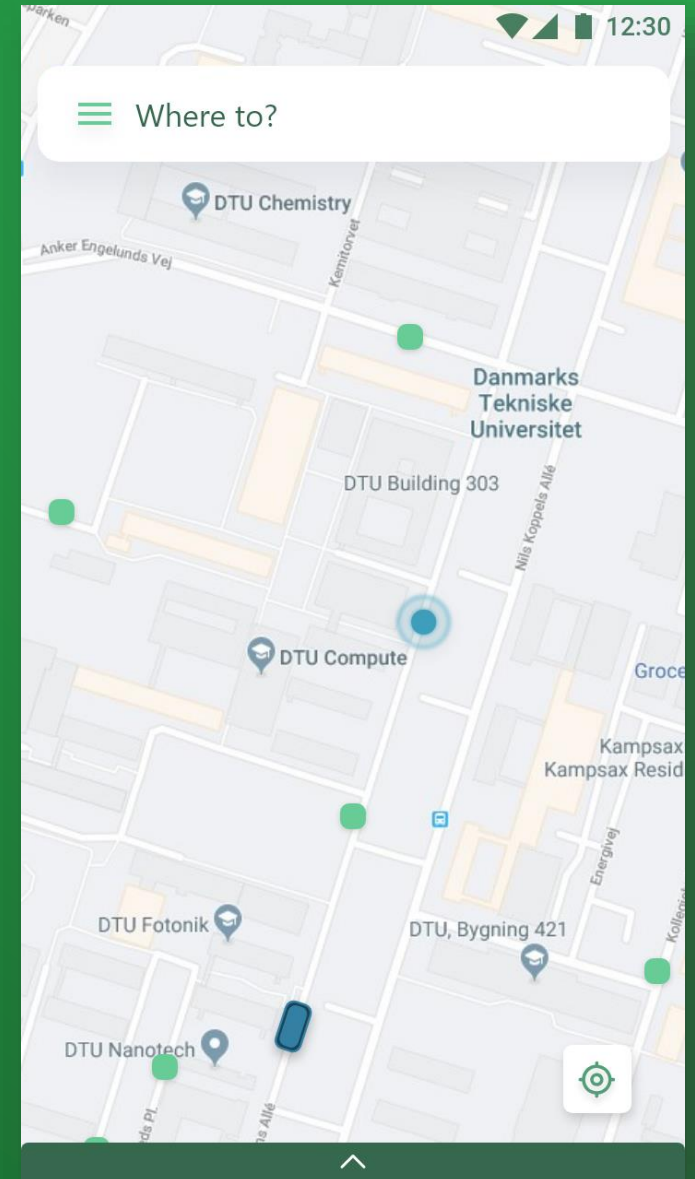




**Easily locate nearby stations and stops on the map**

**View the real time position of nearby LINC shuttles**

**Search for any destination to get directions**

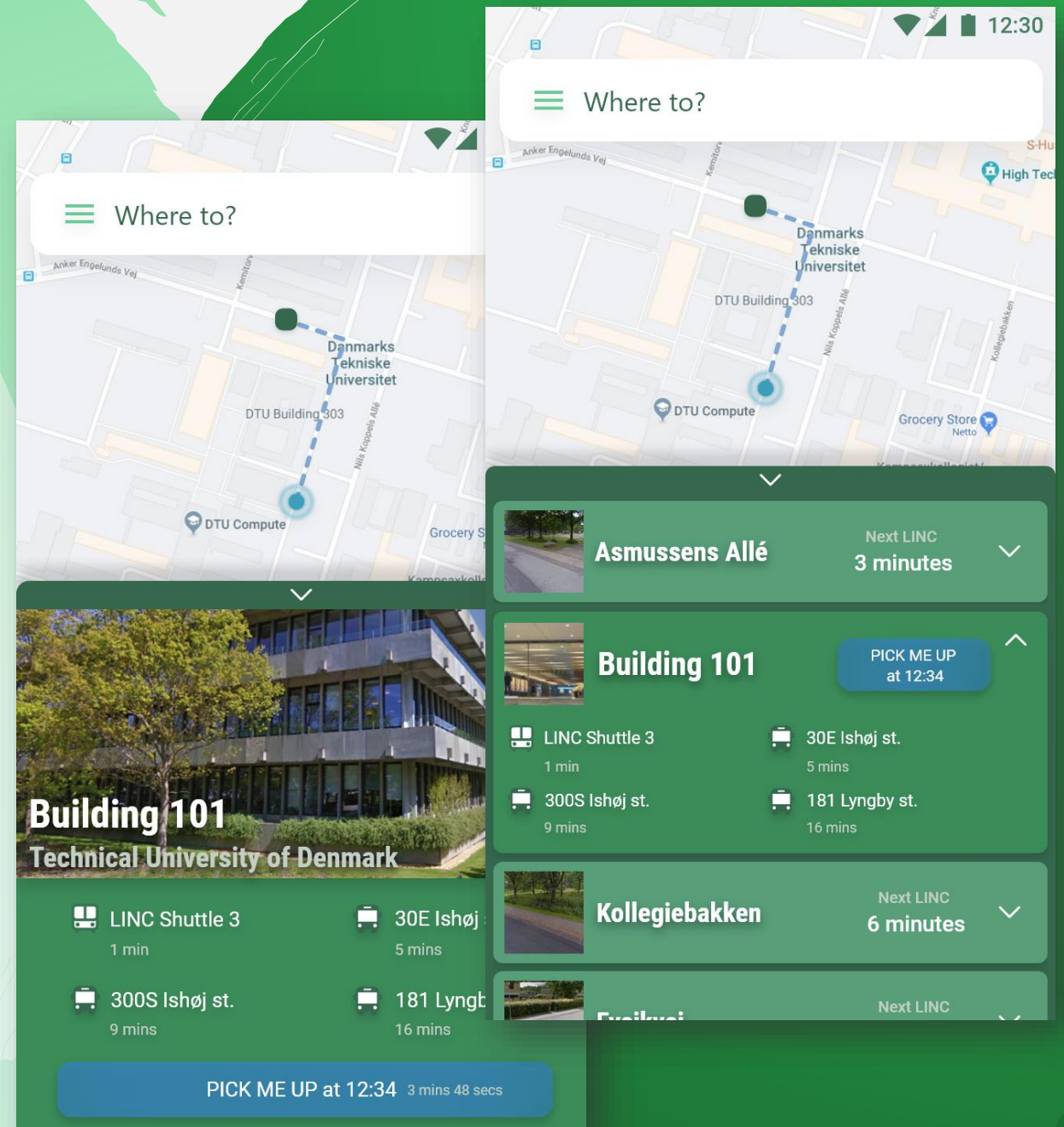


# EASILY LOCATE NEARBY STATIONS AND STOPS ON THE MAP

List of nearby stops sorted by distance

Detailed transit information for each stop

Request pickup from your location to the selected stop



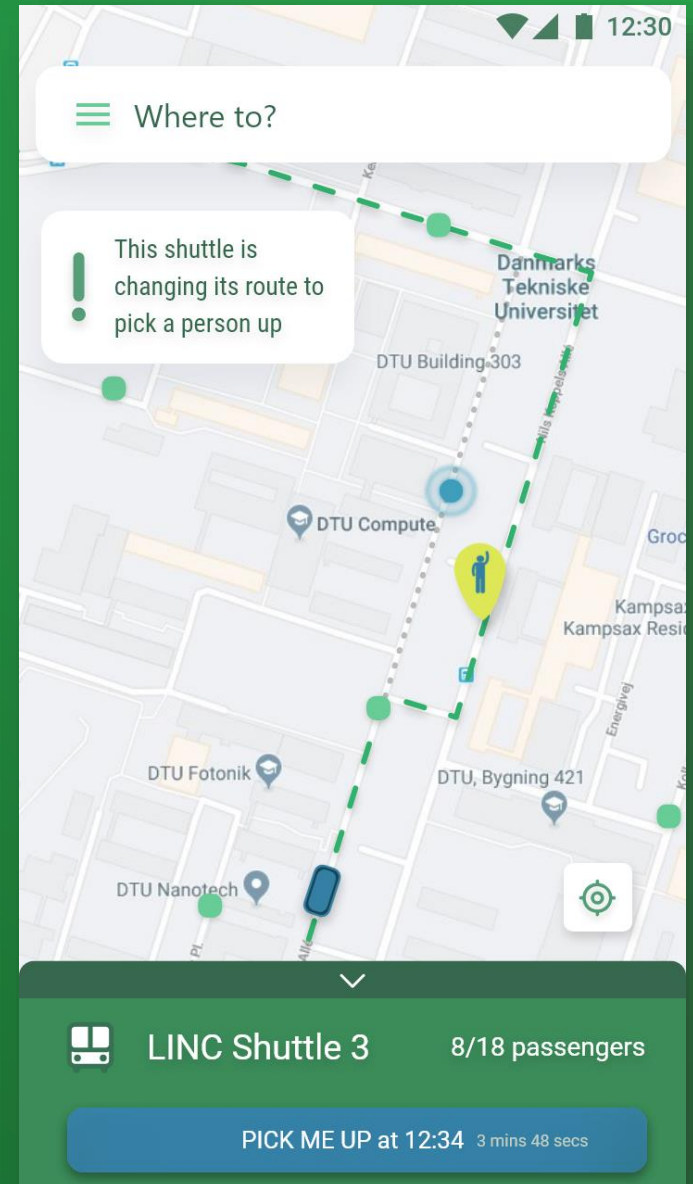
# VIEW THE REAL TIME POSITION OF NEARBY LINC SHUTTLES

Select any shuttle on the map

View the shuttle's original route

View any changes made to the route due to a pickup request

Request to be picked up by the selected shuttle, if available



# SEARCH FOR ANY DESTINATION TO GET DIRECTIONS

LINC is integrated to  
the trip planning

Shows connections to other  
means of public transportation

The screenshot displays a mobile application interface for trip planning. At the top, the status bar shows signal strength, Wi-Fi, battery, and the time 12:30. Below this, the 'From' field is set to 'Current Location' and the 'Destination' field is set to 'København H'. A summary bar indicates a departure time of 14:53, a total duration of 56 minutes, and arrival at 15:49. The route is visualized as a vertical timeline with icons for walking, LINC shuttle, and bus. The steps are: 1. Walk 3 minutes (150 meters) starting at 14:53. 2. LINC shuttle 3 (3 stops, 4 minutes) starting at 14:57. 3. Walk 2 minutes (2 minutes to make the connection) starting at 15:01. 4. 300S Ishøj st. (6 stops, 9 minutes) starting at 15:06. 5. Walk 1 minute (4 minutes to make the connection) starting at 15:15. The final destination is B Høje Taastrup.

14:53 > > > > 15:49 56 minutes

14:53 **My location**  
Walk 3 minutes (150 meters)

14:57 **LINC shuttle 3**  
3 stops 4 minutes

15:01 Walk 2 minutes  
2 minutes to make the connection

15:06 **300S Ishøj st.**  
6 stops 9 minutes

15:15 Walk 1 minute  
4 minutes to make the connection

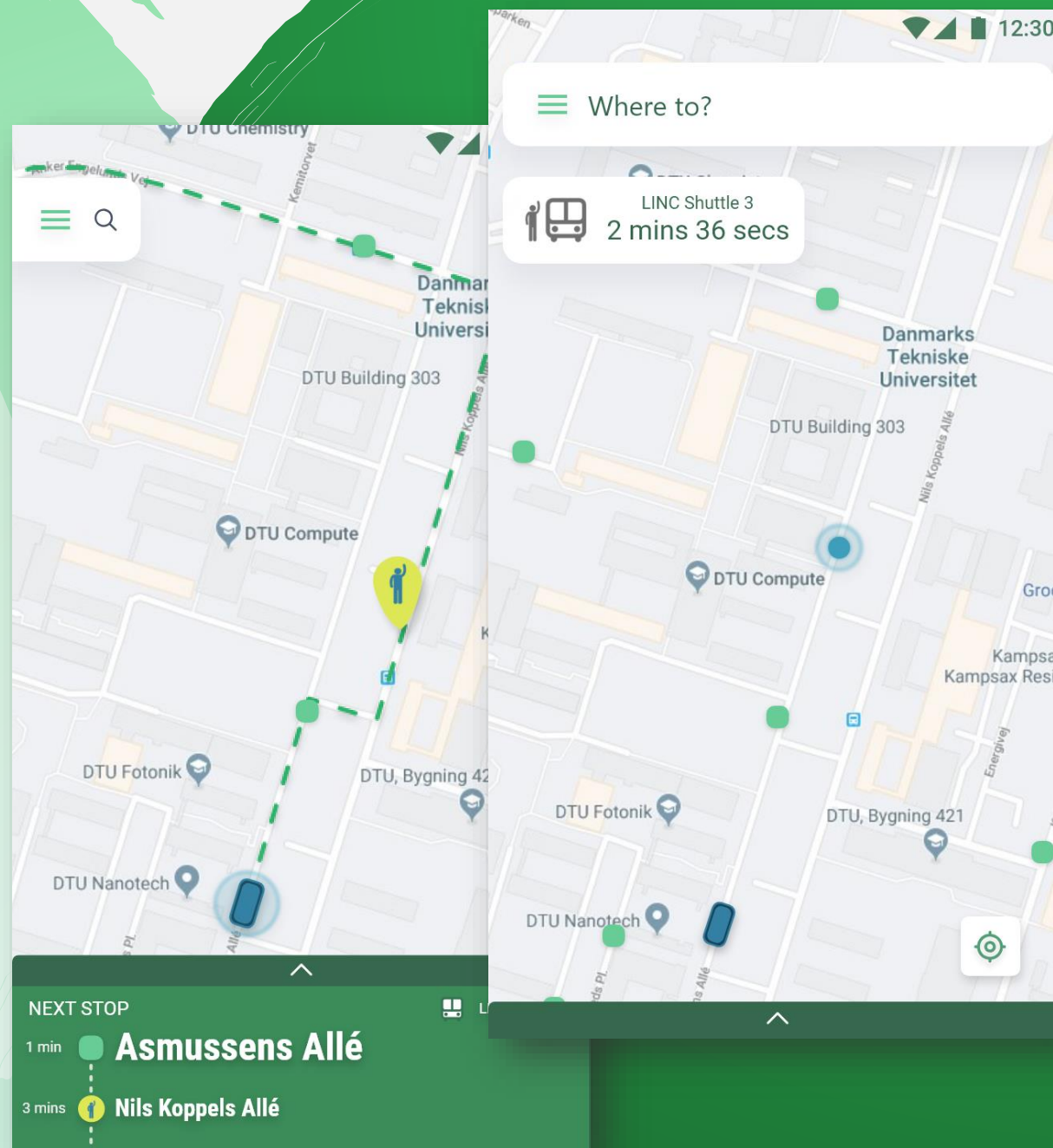
15:20 B Høje Taastrup



# REQUESTING A SHUTTLE

Estimated time to pickup is shown

Live view when on the shuttle, with real time route and stops







**THANK  
YOU!**



**PROTOTYPE**  
**TIME**